

2020 Mail Chimp Campaigns – Good to Go Sunol!

Sign up to receive notifications through the website at *Good to Go Sunol!* Resources

https://www.goodtogowildfire.com/?page_id=36

Or by e-mailing GoodToGoSunol@gmail.com

1. Good to Go Sunol Website announcement. Sent 8/7/20.
2. Fire weather watch 8-23 to 8-25. Sent Saturday 8/22/20
3. Evacuation watch in effect in Sunol Sunday 8/23. Sent Sunday 8/23/20.
4. It's still smoky outdoors. Resources to stay safe from wildfire smoke. Sent Friday 8/28/29.
5. We want to know if your property was damaged during recent fire suppression activities. Sent Friday 8/28/20.
6. Does smoky air have you worried about your home insurance? UP Insurance seminar. Sent Tuesday 9/1/20
7. Disasters don't wait week 1. Make a Plan. Sept 20-26. Sunday 9/20/20
8. Fire weather watch 9-7-20. Sent 9/7/20
9. Disasters don't wait. Build a kit. Sept 6-12. Sent Tuesday 9/8/20
10. AC Alert 9-11-20. It's still smoky outdoors. Sent Friday 9/11/20
11. Disasters don't wait. Prepared for disasters. Sept 13-19. Monday 9/14/20
12. Disasters don't wait. Teach youth about disasters. Sept 20-26. Sunday 9/20/20
13. Fire weather warning Saturday 9/26 to Monday 9/28 correction. Sent Wednesday 9/23/20.
14. Fire weather watch elevated to red flag warning Saturday 9/26 to Monday 9/28. Sent Friday 9/25/20.
15. Fire weather warning & BAAQMD Alert 10/1 to 10/3. Sent Thursday 10/1/20
16. Fire weather warning & PGE PSPS 10/14 to 10/16. Sent Tuesday 10/13/20

Good To Go Sunol Website Announcement

[View Report](#)[Campaign Preview](#)[HTML Source](#)[Plain-Text Email](#)[Details](#)

Are you good to go?

Visit www.goodtogowildfire.com to get started.

Good to Go Sunol! can help you customize an evacuation plan for your family. The web page includes several ways to get started.

1. Download a workbook with checklists to help you customize your own plan at *Good to go Sunol Resources* page www.goodtogowildfire.com.

2. Watch the YouTube Channel

[GoodToGoSunol https://www.youtube.com/channel/UCGvZAoZ1-3Ako7ocBa4sLHg](https://www.youtube.com/channel/UCGvZAoZ1-3Ako7ocBa4sLHg).

Videos of the first three modules and an overview of the program have been posted.

New modules will be added after they have been presented at the Sunol Citizens Advisory Council meetings.

3. Attend a Zoom meeting of the Sunol Citizens Advisory Council for a "live" presentation.

Sign up to receive information about the Zoom links at <https://www.acgov.org/board/district2/scac.htm>.

August 19, 2020 @ 6:30PM Module 4: *Everyone goes! Evacuating pets and large animals.*

September 16, 2020 @ 6:30 PM Module 5: *Going home! Tips for returning after a wildfire evacuation.*

Tell us what you think

Since this program is in its early form, we hope you will give us feedback on what works for you, or what is missing.

- Take a short survey about the program at <https://www.surveymonkey.com/r/GYF73WW>.
- Post a question on our FAQ page. www.goodtogowildfire.com.
- Give us feedback on the presentations, videos or workbooks at <https://www.surveymonkey.com/r/G2GSunolfeedback>.
- Contact us at GoodtoGoSunol@gmail.com.

When the next Red Flag or PG&E Public Safety Power Shut off happens.....

Or a wildfire is in the Sunol area.....

Are you ready to evacuate?

Visit our website www.goodtogowildfire.com to get started.

Please share this message with friends and neighbors.

[Find Out More](#)



Fire Weather Watch 8-23 To 8-25

[View Report](#)

[Campaign Preview](#) [HTML Source](#) [Plain-Text Email](#) [Details](#)

[View this email in your browser](#)





Fire Weather Watch

Published: August 22, 2020

Entire San Francisco Bay Area & Central Coast
5 AM PDT Sunday – 11 AM PDT Tuesday

Fast moving high-based thunderstorms may lead to a risk of dry lightning and new fire starts

Erratic gusty winds may accompany stronger thunderstorms
Generally light except breezy onshore winds near coast

Increase in wildfire starts in proximity to thunderstorms due to dry lightning
Fires may spread rapidly due to dry fuels and breezy onshore winds

NATIONAL WEATHER SERVICE
NATIONAL OCEANIC & ATMOSPHERIC ADMINISTRATION

San Francisco Bay Area/Monterey
weather.gov/bayarea

Fire Weather Watch forecast with potential dry lightning.

5AM Sunday 8-23 through Tuesday 8-25

Are you good to go?

Visit www.goodtogowildfire.com to get started.

Good to Go Suno! can help you customize an evacuation plan for your family. The web page includes several ways to get started.

Please share this information with your neighbors and friends.

Keep an eye out for changing conditions: red flag warnings, evacuation warnings or evacuation orders.



Copyright © 2020 Diablo FireSafe Council, All rights reserved.
You are receiving this email because you opted in via our website.

Our mailing address is:
Diablo FireSafe Council
PO Box 18616
Oakland, CA 94619-0616

[Add us to your address book](#)

Want to change how you receive these emails?
You can [update your preferences](#) or [unsubscribe from this list](#).

https://www.youtube.com/channel/UCG...1-3Ako7ocBa4sLHg?view_as=subscriber

[View Report](#)

Details

[illegible]

The portion of Sunol east of 680 is currently under evacuation warning.

CAL FIRE's Incident update of the SCU Lightning Complex Fire on Sunday August 23, 2020 at 0700hrs identified "Sunday evening and overnight into Monday morning as a main concern."

Monitor CAL FIRE SCU Twitter for updates.

<https://mobile.twitter.com/calfireSCU>

Please share this information with your neighbors and friends.

Keep an eye out for changing conditions and evacuation warnings or evacuation orders.

Are you good to go?

To get started. Visit www.goodtogowildfire.com

Good to Go Sunol! can help you customize an evacuation plan for your family.

The web page includes several ways to get started.

Find Out More

It's Still Smoky Outdoors

View Report

Campaign PreviewHTML SourcePlain-Text EmailDetails



It's still smoky out.

Resources to stay safe from wildfire smoke.



Link for more Alameda County Health Department tips.

If you must be outdoors follow the tips at

<https://www.dir.ca.gov/dosh/wildfire/worker-protection-from-wildfire-smoke.html>



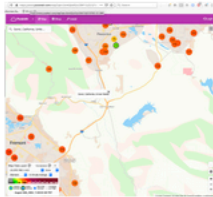
Air Now is the EPA site that allows you to enter your zip code.

<https://www.airnow.gov/>.

Pay attention to the time the air quality was posted. It can be up to 59 minutes old and alot could have changed.

You can see recent trends and a forecast for the next few days.

Tip: A reading of 150+ is the recommend threshold to stop outdoor activities.



Purple Air is a commercial company

<https://www.purpleair.com/map?opt=1/mAQI/a10/cCo#1/8.6/-39>.

Their website shows the location of sensors belonging to their subscribers around the world. There are a few sensors in the Sunol area (Palomares and Castlewood).

Tip: Be sure to look at the wider area and not just one sensor.



Concerned about your animals? American Veterinary Medical Association has tips for signs to watch for and how to protect your pets and livestock from smoke.

Link for AVMA tips for protecting animals from smoke

Are you good to go?

Visit www.goodtogowildfire.com to get started.


Good to Go Sunol! can help you customize an evacuation plan for your family. The web page includes several ways to get started.

Have a question or topic you would like us to cover

Email us at goodtogosunol@gmail.com

Please share this information with your neighbors and friends.

Keep an eye out for changing conditions: red flag warnings, evacuation warnings or evacuation orders.



Copyright © 2020 Diablo FireSafe Council. All rights reserved.
You are receiving this email because you opted in via our website.

Our mailing address is:
Diablo FireSafe Council
PO Box 18616
Oakland, CA 94619-0616

[Add us to your address book](#)

Want to change how you receive these emails?
You can [update your preferences](#) or [unsubscribe from this list](#).



Property Damage Sunol Area

[View Report](#)[Campaign Preview](#)[HTML Source](#)[Plain-Text Email](#)[Details](#)[View this email in your browser](#)

We want to know if your property was damaged during recent fire suppression activities.

Was your property damaged during the fire fighting activities related to the recent fires that affected Sunol and adjacent areas (from the Kilcare, Palomares, Arroyo or Welch Creek fires - all a part of the larger SCU Lightning Complex fire)?

CAL FIRE personnel are looking at the Sunol area now, and would appreciate your input.

Damage can include bulldozed fire lines, hand-cut fire lines etc. But can also include anything fire trucks or personnel might have accidentally done: knocked over signs, broken irrigation heads, water used etc.

Email your address and contact information
(name, phone # and e-mail) to
goodtogosunol@gmail.com

Are you good to go?

Visit www.goodtogowildfire.com to get started.

Good to Go Sunol! can help you customize an evacuation plan for your family.
The web page includes several ways to get started.

**Please share this information
with your neighbors and friends.**

**Keep an eye out for changing conditions: red flag warnings, evacuation
warnings or evacuation orders.**



UP Insurance Seminar

View Report

Campaign Preview HTML Source Plain-Text Email Details



Does smoky air have you worried about your home insurance?

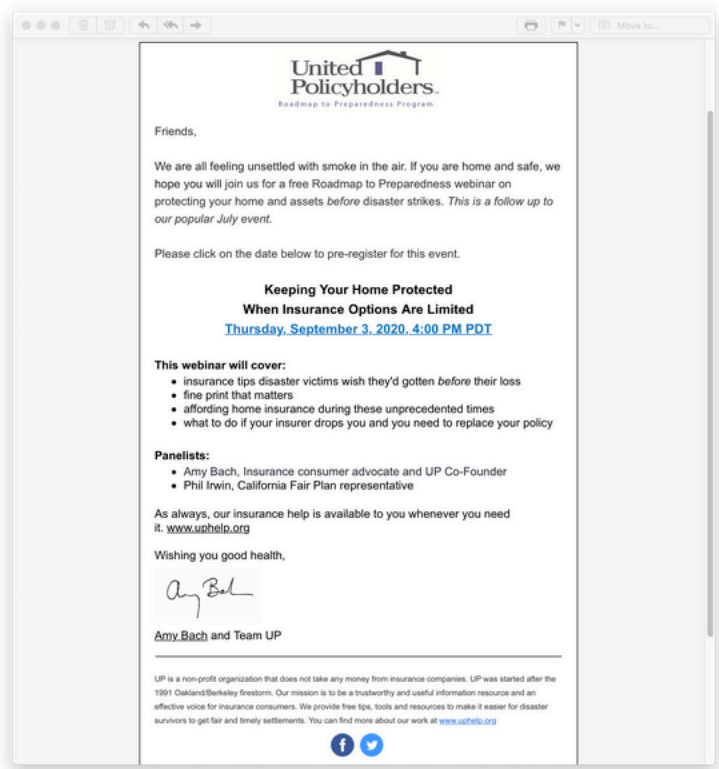
United Policyholders is a non-profit organization that provides information to insurance customers. Their *Roadmap to Preparedness* program offers tips on protecting your home and assets before disaster strikes. See below for program details.

Register to attend the webinar

Thursday Sept 3, 2020 4:00 PM PDT

https://us02web.zoom.us/webinar/register/WN_3Zpp-jqDTXi3kl0xqG5Z-A

Please share this information with your neighbors and friends.



Are you good to go?

Visit www.goodtogowildfire.com to get started.

Good to Go Sunol! can help you customize an evacuation plan for your family. The web page includes several ways to get started.

Have a question or topic you would like us to cover
Email us at goodtogosunol@gmail.com

Keep an eye out for changing conditions: red flag watches, red flag warnings, evacuation warnings or evacuation orders.

Cheryl
Diablo FireSafe Council

Help



Disasters Don't Wait Week 1

[Campaign Preview](#)[HTML Source](#)[Plain-Text Email](#)[Details](#)[View this email in your browser](#)

Make a Plan.

National Preparedness Month is recognized each September to promote family and community disaster planning now and throughout the year. As we continue to respond to COVID-19 and the SCU Lightning Complex Fire, there is no better time to be involved this September.

[Make A Plan.](#)

Talk to your friends and family about how you will communicate before, during, and after a disaster. Make sure to update your plan based on the Centers for Disease Control recommendations due to the coronavirus.

Check out resources for many types of hazards at <https://www.acgov.org/emergencysite/>.



Fire Weather Watch 9-7-20

View Report


Campaign Preview


HTML Source

Plain-Text Email

Details

View this email in your browser





Red Flag Warning.

A Red Flag Warning remains in effect for the East Bay Hills from 10 PM Monday September 7, 2020 to 8 AM Wednesday September 9, 2020. For more detail <https://www.weather.gov/fire/>

3 Actions to take to prepare for Tonight's Red Flag Warning.

- 1. Sign up to know.** Sign up for AC Alert for official notification www.acalert.org.




Sign up for AC Alert
- 2. Increase your situational awareness.** For active fires in the region check CAL FIRE's Daily Wildfire Report <https://www.fire.ca.gov/daily-wildfire-report/>
Tip: Don't forget to check PG&E for any potential Public Safety Power Shut offs in your area.
- 3. Get set to go.** Get set for potential evacuation if a wildfire should ignite near you.
 - Review your **Go Bag** and **Evacuation Checklist**.
 - Be ready to **Dress for Survival** should you need to evacuate.
 - Continue to monitor information sources.*Tip: More on getting set to go can be found in [Module Two - Set to Go!](#) Don't have an evacuation checklist or go bag? This module includes **"No Time! Must Go Checklist"** to get you ready quickly. It also includes information on how to dress for survival.*

Are you good to go?

Visit www.goodtogowildfire.com to get started. Good to Go Sunol! can help you customize an evacuation plan for your family. The web page includes several ways to get started.

Please share this information with your neighbors and friends.

Keep an eye out for changing conditions: evacuation warnings or evacuation orders.




Copyright © 2020 Diablo FireSafe Council. All rights reserved. You are receiving this email because you opted in via our website.

Our mailing address is:
Diablo FireSafe Council
PO Box 18616
Oakland, CA 94619-0616

Add us to your address book

Want to change how you receive these emails?
You can [update your preferences](#) or [unsubscribe from this list](#).



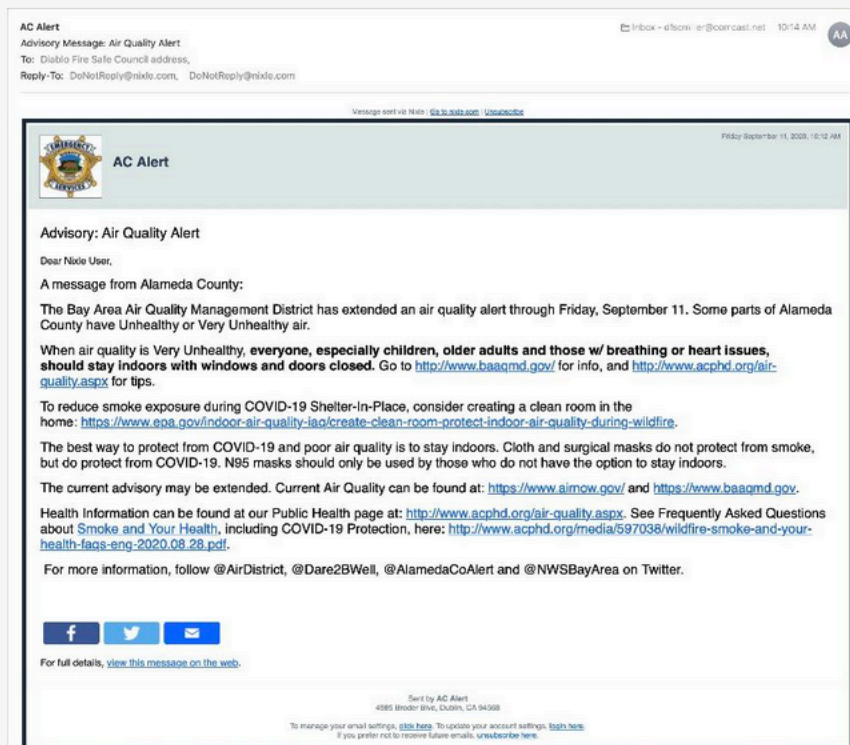
AC Alert 9-11-20 It's Still Smoky Outdoors

[View Report](#)[Campaign Preview](#)[HTML Source](#)[Plain-Text Email](#)[Details](#)

Updated AC Alert.

It's even more smoky out. And now we have ash.

Updated resources to stay safe from wildfire smoke and ash.



Link for current AC Alert Notification

Are you good to go?

Visit www.goodtogowildfire.com to get started.

Good to Go Suno! can help you customize an evacuation plan for your family.

The web page includes several ways to get started.

Have a question or topic you would like us to cover

Email us at goodtogosuno@gmail.com

Please share this information with your neighbors and friends.

Keep an eye out for changing conditions: red flag warnings, evacuation warnings or evacuation orders.



Disasters Don't Wait. Sept 6-12, 2020

[Campaign Preview](#)

[HTML Source](#)

[Plain-Text Email](#)

[Details](#)

[View this email in your browser](#)



Disasters Don't Wait. Build a Kit.

It is the second week of National Preparedness Month.

Our tip for this week: Build a kit.

Gather supplies that will last for several days after a disaster for everyone living in your home. Don't forget to consider the unique needs each person or pet may have in case you have to evacuate quickly. Update your kits and supplies based on recommendations by the Centers for Disease Control.



Are you good to go?

Visit www.GoodToGoWildfire.com to get started.

Good to Go Sunol! can help you customize an evacuation plan for your family. The web page includes several ways to get started.

Have a question or topic you would like us to cover

Email us at GoodToGoSunol@gmail.com

Please share this information with your neighbors and friends.

Keep an eye out for changing conditions: red flag warnings, evacuation warnings or evacuation orders.

Copyright © 2020 Diablo FireSafe Council, All rights reserved.
You are receiving this email because you opted in via our website.

Our mailing address is:

Diablo FireSafe Council
PO Box 18616
Oakland, CA 94619-0616

[Add us to your address book](#)

Want to change how you receive these emails?
You can [update your preferences](#) or [unsubscribe from this list](#).



Disasters Don't Wait Sept 13-19

[Campaign Preview](#)[HTML Source](#)[Plain-Text Email](#)[Details](#)

[View this email in your browser](#)



Disasters Don't Wait. Prepare for Disasters.

It is the third week of National Preparedness Month.

Our tip for this week is to Prepare for Disasters.

Limit the impacts that disasters have on you and your family. Know the risk of disasters in your area and check your insurance coverage. Learn how to make your home stronger in the face of wildfires, earthquakes, storms and other common hazards.

Sign up for [ACAlert](#) and act fast if you receive a local warning or alert.

Check out resources at <https://www.acgov.org/emergencysite/> and <https://www.ready.gov/be-informed>.



Are you good to go?

Visit www.GoodToGoWildfire.com to get started.

Good to Go Sunol! can help you customize an evacuation plan for your family. The web page includes several ways to get started.

Have a question or topic you would like us to cover

Email us at GoodToGoSunol@gmail.com

Please share this information with your neighbors and friends.

Keep an eye out for changing conditions: red flag warnings, evacuation warnings or evacuation orders.

Copyright © 2020 Diablo FireSafe Council, All rights reserved.
You are receiving this email because you opted in via our website.

Our mailing address is:

Diablo FireSafe Council

PO Box 18616

Oakland, CA 94619-0616

[Add us to your address book](#)

Want to change how you receive these emails?

You can [update your preferences](#) or [unsubscribe from this list](#).



[Help](#)

Disasters Don't Wait Sept 20-26

[View Report](#)[Campaign Preview](#)[HTML Source](#)[Plain-Text Email](#)[Details](#)[View this email in your browser](#)

Disasters Don't Wait. Teach Youth About Disasters.

It is the final week of National Preparedness Month.
Our tip for this week is prepare your kids.

Talk to your kids about preparing for emergencies and what to do in case you are separated. Reassure them by providing information about how they can get involved.

Disasters happen everywhere, and every member of the family can prepare to help before, during and after disasters.

Check out resources at <https://www.acgov.org/emergencysite/> and <https://www.ready.gov/kids>.



Are you good to go?

Visit www.GoodToGoWildfire.com to get started.

Good to Go Sunol! can help you customize an evacuation plan for your family.
The web page includes several ways to get started.

Have a question or topic you would like us to cover

Email us at GoodToGoSunol@gmail.com

Please share this information with your neighbors and friends.

Keep an eye out for changing conditions: red flag warnings, evacuation warnings or evacuation orders.

Copyright © 2020 Diablo FireSafe Council, All rights reserved.
You are receiving this email because you opted in via our website.

Our mailing address is:
Diablo FireSafe Council
PO Box 18616
Oakland, CA 94619-0616

[Add us to your address book](#)

Want to change how you receive these emails?
You can [update your preferences](#) or [unsubscribe from this list](#).




Fire Weather Watch Saturday 9/26 To Monday 9/28 Correction


[Campaign Preview](#) [HTML Source](#) [Plain-Text Email](#) [Details](#)

[View this email in your browser](#)





National Weather Service
Watches, Warnings & Advisories
Local weather forecast by "City, St" or zip code



One product issued by NWS for: 6 Miles S Pleasanton CA

Fire Weather Watch

URGENT - FIRE WEATHER MESSAGE
National Weather Service San Francisco Bay Area
535 AM PDT Wed Sep 23 2020

Default overview section
CAP10-240405-
/O.CSE.XMTR.FWA.0004.200926T182008-200928T150021/
East Bay Interior Valleys-
535 AM PDT Wed Sep 23 2020

...FIRE WEATHER WATCH REMAINS IN EFFECT FROM SATURDAY MORNING THROUGH MONDAY MORNING FOR OFFSHORE WINDS AND LOW HUMIDITY FOR FIRE WEATHER SCENE 510...

- * AFFECTED AREA...FIRE WEATHER ZONE 510, The East Bay interior valleys.
- * WIND...Northerly winds 15 to 25 mph with frequent gusts 35 to 45 mph Saturday night into Sunday morning.
- * HUMIDITY...Lowering below 25% on Saturday with no humidity recovery Saturday night. Humidity values 10-15% Sunday into Monday.
- * HIGHEST THREAT...The I-680 corridor and I-580 east of the Altamont as well as the Highway 4 corridor.
- * IMPACTS...Any fires that develop will spread rapidly in the hot, dry and windy weather.

PRECAUTIONARY/PREPAREDNESS ACTIONS...

A Fire Weather Watch means that critical fire weather conditions are forecast to occur. Listen for later forecasts and possible Red Flag Warnings.

\$\$

Red Flag Watch.

Correction: A Red Flag **Watch** is in effect from Saturday 9/26/20 morning through Monday morning. Note: The I-680 corridor is included in the highest threat. A similar **watch** has been issued for the hills west of Sunol. For more detail <https://www.weather.gov/fire/>

3 Actions to take to prepare for Saturday's Red Flag Watch.

1. Sign up to know. Sign up for AC Alert for official notification www.acalert.org.

[Sign up for AC Alert](#)

Should a red flag **warning**, evacuation warning or evacuation order be issued, official notifications will be sent through AC Alert.

Tip: To understand what the different weather watches and warnings mean see <https://www.weather.gov/safety/wildfire-wx>. Revisit [Module 1 Getting Ready to Go](#) if you need a quick refresher about how to know when to go.

2. Increase your situational awareness. This is the time to listen to forecasts for possible red flag **warnings**. For active fires in the region check CAL FIRE's Daily Wildfire Report <https://www.fire.ca.gov/daily-wildfire-report/>
Tip: Don't forget to check PG&E for any potential Public Safety Power Shut offs in your area.

3. Get set to go. Get set for potential evacuation warning or order if the watch should be elevated to a red flag **warning** and a wildfire should ignite near you.

- Review your **Go Bag** and **Evacuation Checklist**.
- Be ready to **Dress for Survival** should you need to evacuate.
- Continue to monitor information sources.

Tip: More on getting set to go can be found in [Module Two – Set to Go!](#)

*Don't have an evacuation checklist or go bag? This module includes **"No Time! Must Go Checklist"** to get you ready quickly. It also includes information on how to dress for survival.*

Are you good to go?

Visit www.goodtogowildfire.com to get started.

Good to Go Sunol! can help you customize an evacuation plan for your family. The web page includes several ways to get started.

Please share this information with your neighbors and friends.

Keep an eye out for changing conditions: evacuation warnings or evacuation orders.

Copyright © 2020 Diablo FireSafe Council. All rights reserved.
You are receiving this email because you opted in via our website.

Our mailing address is:
Diablo FireSafe Council
PO Box 18616
Oakland, CA 94619-0616

[Add us to your address book](#)

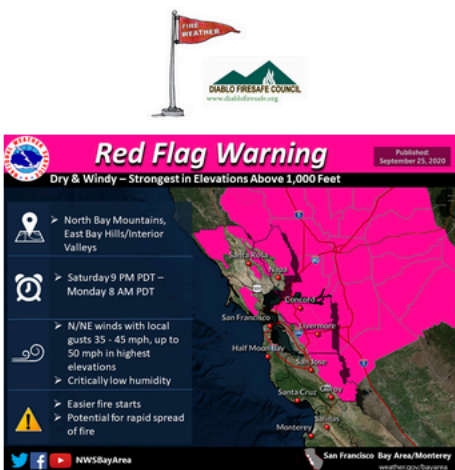
Want to change how you receive these emails?
You can [update your preferences](#) or [unsubscribe from this list](#).



[View Report](#)

Details

[View this email in your browser](#)



Red Flag Warning.

The National Weather Service (NWS) elevated the Red Flag Watch to a **Red Flag Warning**. The warning is in effect from 9AM Saturday 9/26/20 morning through 8AM Monday 9/28/20.

For more detail <https://forecast.weather.gov/wwarnap/wwabdtget.php?cwa=mttr&wva=red%20flag%20warning>

3 Actions to take to prepare for Saturday's Red Flag Warning.

- 1. Sign up to know.**
AC Alert has issued this **Red Flag Warning.....**have you received your alert?
 If not try signing up again.
 Should an **"Evacuation Warning"** or **"Evacuation Order"** be issued for your area, official notifications will be sent through AC Alert or CWS.
 In Alameda County sign up for AC Alert for official notification www.acalert.org.
 In Contra Costa County sign up for Contra Costa County Community Warning System (CWS) <https://cwsalerts.com/>.

Sign up for AC Alert

Sign up for CWS

Tip: To understand what the different weather watches and warnings mean see <https://www.weather.gov/safety/wildfire-wx> . Revisit [Module 1 Getting Ready to Go](#) if you need a quick refresher about how to know when to go.

- 2. Increase your situational awareness.** This is the time be alert for any ignitions in your area. Monitor conditions near your home using all of your senses. Consider registering for your community's Nixle system and checking your fire department's social media links. Understand the difference between official and unofficial sources of information. Spreading unconfirmed rumors can cost lives in a wildfire.
- For active fires in the region check CAL FIRE's Daily Wildfire Report <https://www.fire.ca.gov/daily-wildfire-report/>.
- Revisit *Module 1 Getting Ready to Go* if you need a quick refresher about what to do during a red flag warning and situational awareness.
- Tip:* Don't forget to check PG&E for any potential Public Safety Power Shut offs in your area.

- 3. Get set to go.** Get set for potential evacuation warning or evacuation order if a wildfire should ignite near you.
- Review your **Go Bag** and **Evacuation Checklist**.
 - Be ready to **Dress for Survival** should you need to evacuate.
 - Continue to monitor information sources.

Tip: More on getting set to go can be found in [Module Two – Set to Go!](#)
Don't have an evacuation checklist or go bag? Module Two includes a **"No Time! Must Go Checklist"** to get you ready quickly. It also includes information on how to dress for survival.



Are you good to go?

Visit www.goodtogowildfire.com to get started. Good to Go Sunol! can help you customize an evacuation plan for your family. The web page includes several ways to get started.

Please share this information with your neighbors and friends.

**Keep an eye out for ignitions and changing conditions:
evacuation warnings or evacuation orders.**

Copyright © 2020 Diablo FireSafe Council. All rights reserved.
You are receiving this email because you opted in via our website.

Our mailing address is:
Diablo FireSafe Council
PO Box 18616
Oakland, CA 94619-0616

Add us to your address book

Want to change how you receive these emails?
You can update your preferences or unsubscribe from this list



[View Report](#)[Campaign Preview](#) [HTML Source](#) [Plain-Text Email](#) [Details](#)

[View this email in your browser](#)



The **Red Flag Warning** is currently in effect from 1PM today, Thursday October 1st, through 6AM Saturday 10/3/20.

1. Sign up to know

AC Alert has issued this Red Flag Warning.....have you received your alert?
Should an **"Evacuation Warning"** or **"Evacuation Order"** be issued for
your area, official notifications will be sent through AC Alert.
In Alameda County sign up for AC Alert for official notification www.acalert.org

Sign up for AC Alert

Tip: To understand what the different weather watches and warnings mean see <https://www.weather.gov/safety/wildfire-ww>. Review [Module 1 Getting Ready to Go](#) if you need a quick refresher about how to know when to go.

2. Increase your situational awareness

2. Increase your situational awareness.

This is the time be alert for any ignitions in your area. Monitor conditions near your home using all of your senses. Consider registering for your community's Nixle system and checking your fire department's social media links. Understand the difference between official and unofficial sources of information. Spreading unconfirmed rumors can cost lives in a wildfire.

To understand where the smoke might be coming from fires outside of the area check CAL FIRE's Daily Wildfire Report <https://www.fire.ca.gov/daily-wildfire-report/>.

Revisit [Module 1 Getting Ready to Go](#) if you need a quick refresher about what to do during a red flag warning and situational awareness.

Tip: Don't forget to check PG&E for any potential Public Safety Power Shut offs in your area.

3. Get set to go. Get set for potential evacuation warning or evacuation order if a wildfire should ignite near you.

- Review your **Go Bag** and **Evacuation Checklist**.
- Be ready to **Dress for Survival** should you need to evacuate.
- Continue to monitor information sources.

Tip: More on getting set to go can be found in [Module Two – Set to Go!](#)

Don't have an evacuation checklist or go bag? Module Two includes a **"No Time! Must Go Checklist"** to get you ready quickly. It also includes information on how to dress for survival.



Visit www.goodtogowildfire.com to get started

Good to Go Sunoll can help you customize an evacuation plan for your family. The web page includes several ways to get started in expanding your plan.

Please share this information with your neighbors and friends.

**Keep an eye out for ignitions and changing conditions:
additional advisories, alerts, evacuation warnings or evacuation
orders.**

[Campaign Preview](#) [HTML Source](#) [Plain-Text Email](#) [Details](#)[View this email in your browser](#)



RED FLAG WARNING
Valid: 5 AM PDT Wednesday 10/14 through 11 AM PDT Friday 10/16

UPDATES:
Fire Weather Warning now includes Red Flag Warning. Expanded to include North & East Bay Valleys.

- North Bay Valleys & Mountains, East Bay Valleys & Hills, and the Santa Cruz Mountains
- Wednesday 10/14 5 AM PDT through Friday 10/16 11 AM PDT
- Mountains and Ridges: NNE winds 15-30 mph, gusts 35-45 mph, max gusts up to 55 mph
- Valleys: NNE winds 10 to 20 mph, gusts around 30 mph
- Dry Conditions make for easier fire starts
- Potential for rapid spread of fire

Red Flag Warning

San Francisco Bay Area/Monterey
weather.gov/bayarea

Red Flag Warning in addition to the PG&E PSPS in some areas.

The National Weather Service (NWS) issued a **Red Flag Warning** from 5AM Wed 10/14 through 11AM Friday 10/16. For more detail <https://www.weather.gov/mtr/>.

Pacific Gas and Electric advised a potential Public Safety Power Shutoff (PSPS) for parts of Alameda County with shutoffs to begin around 8PM Wednesday October 14th. To see if you are likely to be impacted see [https://pgealerts.alerts.pge.com/updates](https://pgealerts.alerts.pge.com/updates/?_ga=2.189012264.2093036897.1602520853-1560832913.1592321468)

3 Actions to take to prepare for Red Flag Warning.

1. Sign up to know.

AC Alert has issued this **Red Flag Warning**.....have you received your alert? Should the **Red Flag Warning** be extended, an **"Evacuation Warning"** or **"Evacuation Order"** be issued for your area, official notifications will be sent through AC Alert.

[Sign up for AC Alert](#)

2. Increase your situational awareness.

This is the time be alert for any ignitions in your area. Monitor conditions near your home using all of your senses.

Revisit [Module 1 Getting Ready to Go](#) if you need a quick refresher about what to do during a red flag warning and situational awareness.

Tip: Don't forget to check PG&E regarding anticipated Public Safety Power Shutoffs.

3. Get set to go. Get set for potential evacuation warning or evacuation order if a wildfire should ignite near you.

- Review your **Go Bag** and **Evacuation Checklist**.
- Be ready to **Dress for Survival** should you need to evacuate.
- Continue to monitor information sources.

Tip: More on getting set to go can be found in [Module Two – Set to Go!](#)

Don't have an evacuation checklist or go bag? Module Two includes a **"No Time! Must Go Checklist"** to get you ready quickly. It also includes information on how to dress for survival.

Action: No Time! Must Go! Checklist

Don't get your life bag together! Evacuate now! Go! Go! Go!

1. Family members

2. Pets

3. Keys

4. Money

5. ID

6. Cell phone

7. Flashlight

8. First aid kit

9. Fire extinguisher

10. Car keys and car in working condition

11. Car phone and car in working condition

12. Car phone and car in working condition

13. Car phone and car in working condition

14. Car phone and car in working condition

15. Car phone and car in working condition

16. Car phone and car in working condition

17. Car phone and car in working condition

18. Car phone and car in working condition

19. Car phone and car in working condition

20. Car phone and car in working condition

Have you completed the 3 steps to get ready? Are you good to go?

Visit www.goodtogowildfire.com to get started.

Good to Go Suno! can help you customize an evacuation plan for your family. The web page includes several ways to get started in expanding your plan.

Please share this information with your neighbors and friends.

**Keep an eye out for ignitions and changing conditions:
additional advisories, alerts, evacuation warnings or evacuation orders.**

Copyright © 2020 Diablo FireSafe Council. All rights reserved.
You are receiving this email because you opted in via our website.

Our mailing address is:
Diablo FireSafe Council
PO Box 18616
Oakland, CA 94619-0616

[Add us to your address book](#)

Want to change how you receive these emails?
You can [update your preferences](#) or [unsubscribe from this list](#).



Good To Go Sunol Website Announcement

[View Report](#)[Campaign Preview](#)[HTML Source](#)[Plain-Text Email](#)[Details](#)

Are you good to go?

Visit www.goodtogowildfire.com to get started.

Good to Go Sunol! can help you customize an evacuation plan for your family. The web page includes several ways to get started.

1. Download a workbook with checklists to help you customize your own plan at *Good to go Sunol Resources* page www.goodtogowildfire.com.

2. Watch the YouTube Channel

[GoodToGoSunol https://www.youtube.com/channel/UCGvZAoZ1-3Ako7ocBa4sLHg](https://www.youtube.com/channel/UCGvZAoZ1-3Ako7ocBa4sLHg). Videos of the first three modules and an

overview of the program have been posted.

New modules will be added after they have been presented at the Sunol Citizens Advisory Council meetings.

3. Attend a Zoom meeting of the Sunol Citizens Advisory Council for a "live" presentation.

Sign up to receive information about the Zoom links at <https://www.acgov.org/board/district2/scac.htm>.

August 19, 2020 @ 6:30PM Module 4: *Everyone goes! Evacuating pets and large animals.*

September 16, 2020 @ 6:30 PM Module 5: *Going home! Tips for returning after a wildfire evacuation.*

Tell us what you think

Since this program is in its early form, we hope you will give us feedback on what works for you, or what is missing.

- Take a short survey about the program at <https://www.surveymonkey.com/r/GYF73WW>.
- Post a question on our FAQ page. www.goodtogowildfire.com.
- Give us feedback on the presentations, videos or workbooks at <https://www.surveymonkey.com/r/G2GSunolfeedback>.
- Contact us at GoodtoGoSunol@gmail.com.

When the next Red Flag or PG&E Public Safety Power Shut off happens.....

Or a wildfire is in the Sunol area.....

Are you ready to evacuate?

Visit our website www.goodtogowildfire.com to get started.

Please share this message with friends and neighbors.

[Find Out More](#)

Fire Weather Watch 8-23 To 8-25

[View Report](#)

[Campaign Preview](#) [HTML Source](#) [Plain-Text Email](#) [Details](#)

[View this email in your browser](#)





Fire Weather Watch

Published: August 22, 2020

Entire San Francisco Bay Area & Central Coast
5 AM PDT Sunday – 11 AM PDT Tuesday

Fast moving high-based thunderstorms may lead to a risk of dry lightning and new fire starts

- Erratic gusty winds may accompany stronger thunderstorms
- Generally light except breezy onshore winds near coast

• Increase in wildfire starts in proximity to thunderstorms due to dry lightning
• Fires may spread rapidly due to dry fuels and breezy onshore winds

NATIONAL WEATHER SERVICE
NATIONAL OCEANIC & ATMOSPHERIC ADMINISTRATION

San Francisco Bay Area/Monterey
weather.gov/bayarea

Fire Weather Watch forecast with potential dry lightning.

5AM Sunday 8-23 through Tuesday 8-25

Are you good to go?

Visit www.goodtogowildfire.com to get started.

Good to Go Suno! can help you customize an evacuation plan for your family. The web page includes several ways to get started.

Please share this information with your neighbors and friends.

Keep an eye out for changing conditions: red flag warnings, evacuation warnings or evacuation orders.



Copyright © 2020 Diablo FireSafe Council, All rights reserved.
You are receiving this email because you opted in via our website.

Our mailing address is:
Diablo FireSafe Council
PO Box 18616
Oakland, CA 94619-0616

[Add us to your address book](#)



Want to change how you receive these emails?
You can [update your preferences](#) or [unsubscribe from this list](#).

https://www.youtube.com/channel/UCG...1-3Ako7ocBa4sLHg?view_as=subscriber

[View Report](#)

Details



| CAL FIRE NEWS RELEASE | |   | |
|--|---|---|---|
| California Department of Forestry and Fire Protection | | San Diego County Fire Authority | |
| FOR IMMEDIATE RELEASE Date: 08/01/2017 Time: 08:00 AM Location: 10210 Camino del Rio East, Suite 100, San Diego, CA 92108 Contact: [Redacted] Phone: [Redacted] Email: [Redacted] | Incident Information Incident Name: [Redacted] Incident Number: [Redacted] Incident Type: [Redacted] Incident Status: [Redacted] | Incident Details Location: [Redacted] Containment: 10% First Responder Fatalities: 0 Casualties Injured: 0 Structures Destroyed: 20,303 | Incident Details Containment: 10% Expected Full Containment: Unknown First Responder Fatalities: 0 Casualties Injured: 0 Structures Destroyed: 0 Structures Damaged: 0 |
| CURRENT SITUATION The 10210 Highway complex started on August 12th with multiple fires within the complex. These fires have merged into two major fires and are broken into the areas, Canyon, Canyon, and their. Another night of poor weather is occurring but the fires in the Canyon have with water temperatures in the 70s and continued treatment which that forest is contained here on the south edge of the Canyon and Canyon. As the fire fighting and lightning and gusty winds blow, begin this morning at 1 am and will end 1 am tomorrow afternoon. The fire in the 10210 Highway complex is the largest emergency and overnight. As morning morning, 1 am of the storm in the complex, gusty winds will blow nearby calls will be of concern for the growth and the light and the road for operational purposes. Today, the fire is in a good position to be in a good position and operational purposes for the growth. Further directions include fire fighters and civilian safety and the protection of the structure and other of infrastructure threats with the affected resources. | | | |
| FOR IMMEDIATE RELEASE Date: 08/01/2017 Time: 08:00 AM Location: 10210 Camino del Rio East, Suite 100, San Diego, CA 92108 Contact: [Redacted] Phone: [Redacted] Email: [Redacted] | | | |

The portion of Sunol east of 680 is currently under evacuation warning.

Monitor CAL FIRE SCU Twitter for updates.

<https://mobile.twitter.com/calfireSCU>

Keep an eye out for changing conditions and evacuation warnings or evacuation orders.

To get started. Visit www.goodtogowildfire.com

Good to Go Sunol! can help you customize an evacuation plan for your family.

The web page includes several ways to get started.

Find Out More

It's Still Smoky Outdoors

View Report

Campaign PreviewHTML SourcePlain-Text EmailDetails



It's still smoky out.

Resources to stay safe from wildfire smoke.



Link for more Alameda County Health Department tips.

If you must be outdoors follow the tips at <https://www.dir.ca.gov/dosh/wildfire/worker-protection-from-wildfire-smoke.html>

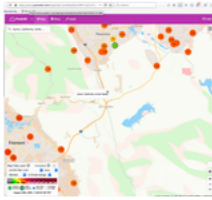


Air Now is the EPA site that allows you to enter your zip code.
<https://www.airnow.gov/>.

Pay attention to the time the air quality was posted. It can be up to 59 minutes old and alot could have changed.

You can see recent trends and a forecast for the next few days.

Tip: A reading of 150+ is the recommend threshold to stop outdoor activities.



Purple Air is a commercial company
<https://www.purpleair.com/map?opt=1/mAQI/a10/cCo#1/8.6/-39>.
Their website shows the location of sensors belonging to their subscribers around the world. There are a few sensors in the Sunol area (Palomares and Castlewood).

Tip: Be sure to look at the wider area and not just one sensor.



Concerned about your animals? American Veterinary Medical Association has tips for signs to watch for and how to protect your pets and livestock from smoke.


Link for AVMA tips for protecting animals from smoke

Are you good to go?
Visit www.goodtogowildfire.com to get started.
Good to Go Sunol can help you customize an evacuation plan for your family. The web page includes several ways to get started.

Have a question or topic you would like us to cover
Email us at goodtogosunol@gmail.com

Please share this information with your neighbors and friends.

Keep an eye out for changing conditions: red flag warnings, evacuation warnings or evacuation orders.



Copyright © 2020 Diablo FireSafe Council. All rights reserved.
You are receiving this email because you opted in via our website.

Our mailing address is:
Diablo FireSafe Council
PO Box 18616
Oakland, CA 94619-0616

[Add us to your address book](#)

Want to change how you receive these emails?
You can [update your preferences](#) or [unsubscribe from this list](#).



Property Damage Sunol Area

[View Report](#)[Campaign Preview](#)[HTML Source](#)[Plain-Text Email](#)[Details](#)[View this email in your browser](#)

We want to know if your property was damaged during recent fire suppression activities.

Was your property damaged during the fire fighting activities related to the recent fires that affected Sunol and adjacent areas (from the Kilcare, Palomares, Arroyo or Welch Creek fires - all a part of the larger SCU Lightning Complex fire)?

CAL FIRE personnel are looking at the Sunol area now, and would appreciate your input.

Damage can include bulldozed fire lines, hand-cut fire lines etc. But can also include anything fire trucks or personnel might have accidentally done: knocked over signs, broken irrigation heads, water used etc.

Email your address and contact information
(name, phone # and e-mail) to
goodtogosunol@gmail.com

Are you good to go?

Visit www.goodtogowildfire.com to get started.

Good to Go Sunol! can help you customize an evacuation plan for your family.
The web page includes several ways to get started.

**Please share this information
with your neighbors and friends.**

**Keep an eye out for changing conditions: red flag warnings, evacuation
warnings or evacuation orders.**

UP Insurance Seminar


View Report

Campaign Preview

HTML Source

Plain-Text Email

Details



Does smoky air have you worried about your home insurance?

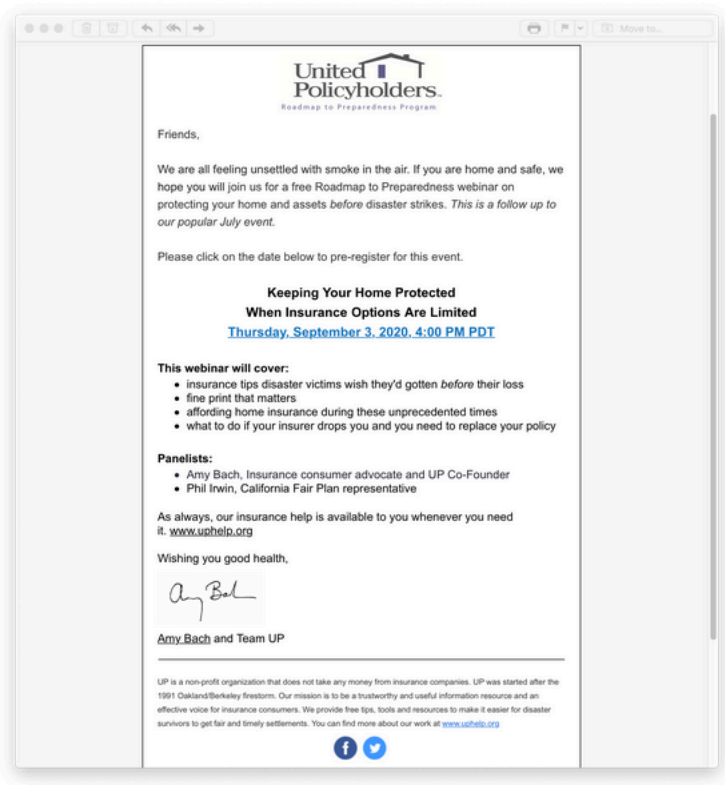
United Policyholders is a non-profit organization that provides information to insurance customers. Their *Roadmap to Preparedness* program offers tips on protecting your home and assets before disaster strikes. See below for program details.

Register to attend the webinar

Thursday Sept 3, 2020 4:00 PM PDT

https://us02web.zoom.us/webinar/register/WN_3Zpp-jqDTXi3kl0xqG5Z-A

Please share this information with your neighbors and friends.



Are you good to go?

Visit www.goodtogowildfire.com to get started.

Good to Go Sunol! can help you customize an evacuation plan for your family.

The web page includes several ways to get started.

Have a question or topic you would like us to cover

Email us at goodtogosunol@gmail.com

Keep an eye out for changing conditions: red flag watches, red flag warnings, evacuation warnings or evacuation orders.